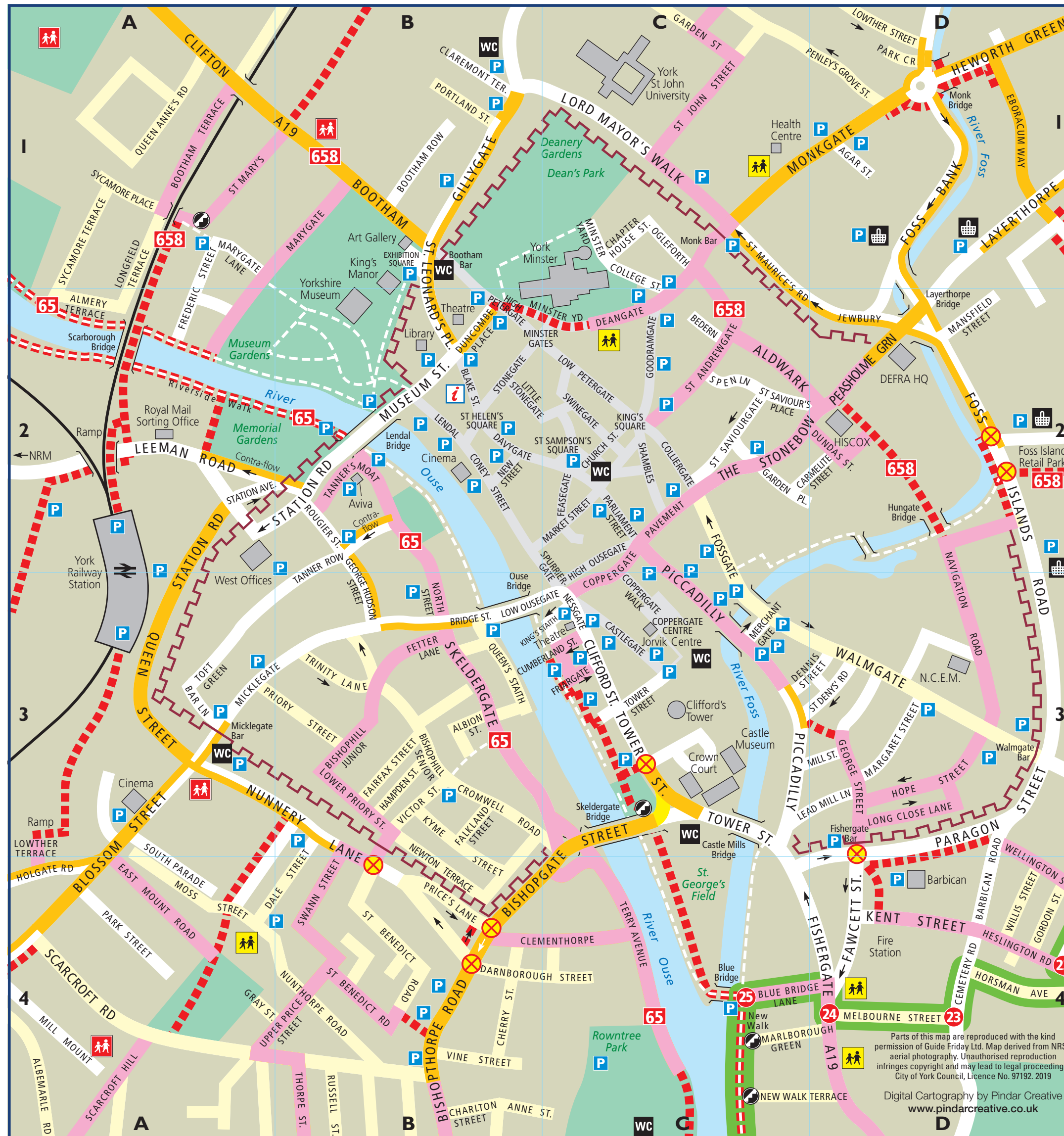


This cycle parking has been provided by the York Business Improvement District

















For more information about sustainable travel in York visit:

[www.itravelyork.info](http://www.itravelyork.info)



## Key to Cycle Facilities

-  Off-road cycle track
-  On-road cycle lane
-  Recommended route for cyclists
-  Orbital route and waypoint marker
-  Residential streets with 20mph signed limits and/or Traffic calmed streets (the majority of residential roads within the outer ring road have signed 20mph speed limits)
-  Footpaths
-  One-way streets
-  Cycle parking
-  Signalled cycle crossing
-  National Cycle Network (NCN) route
-  Secondary School
-  Primary School
-  Supermarket
-  Footstreets - **Cycling is prohibited** (except Minster Yard) between 10.30am - 5pm seven days a week

**Flooding**  
**Note:** Some riverside routes are occasionally liable to flooding in severe weather. Please check before travelling – **0845 988 1188**  
 For more info on cycle paths likely to be affected by flooding please see [www.itravelyork.info/cycling](http://www.itravelyork.info/cycling)

Parts of this map are reproduced with the kind permission of Guide Friday Ltd. Map derived from NRSC aerial photography. Unauthorised reproduction infringes copyright and may lead to legal proceedings. City of York Council, Licence No. 97192. 2019  
 Digital Cartography by Pindar Creative  
[www.pindarcreative.co.uk](http://www.pindarcreative.co.uk)